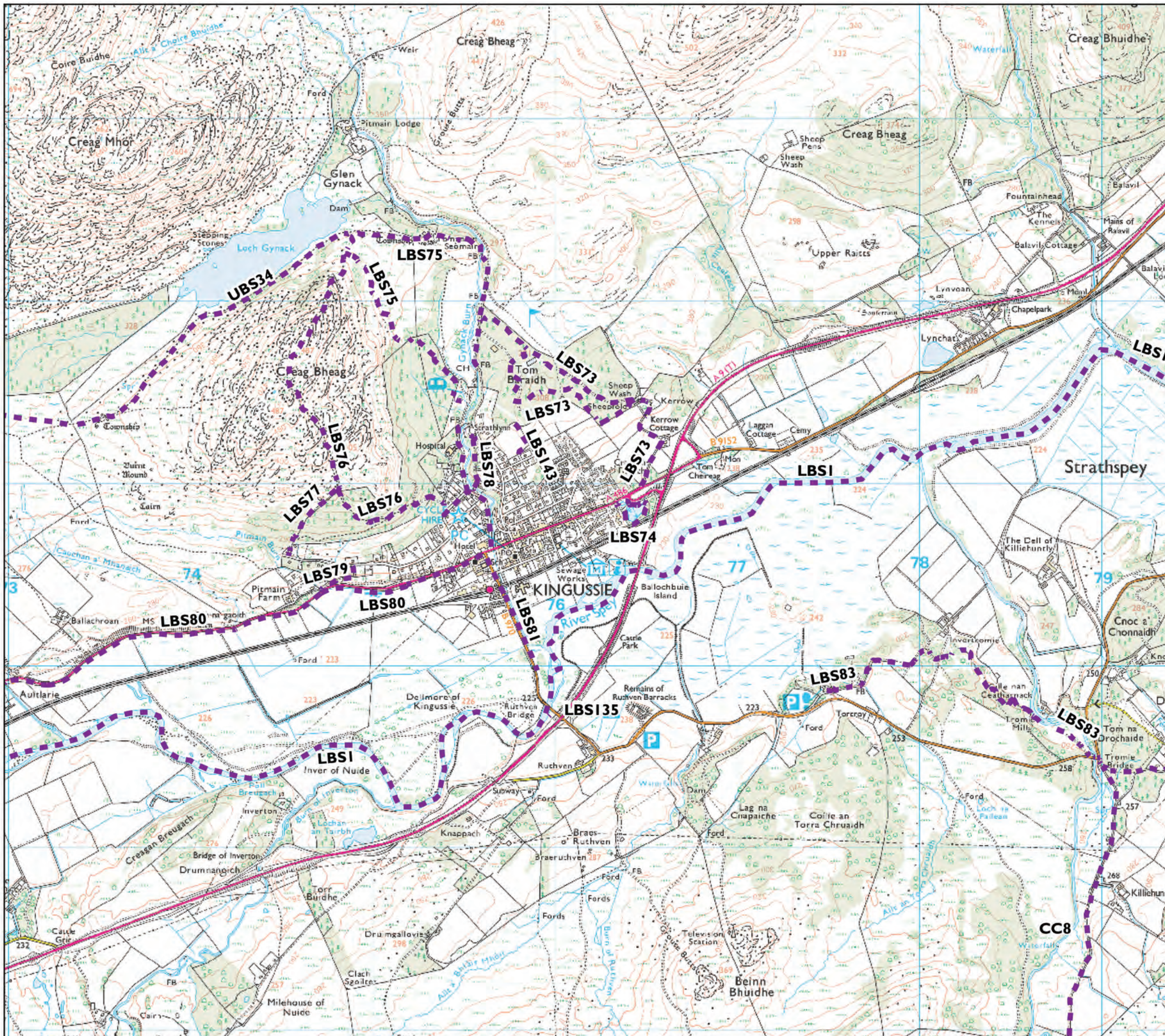


Map 23



Kingussie

Kingussie Core Paths	
Path Ref No	Path Name/Description
LBS1	The River Spey
LBS73	Tombaraidh Woods
LBS74	The Glebe Ponds
LBS75	Golf Course Circular
LBS76	Creag Bheag Path
LBS77	West Terrace Circular
LBS78	Birch Woodie
LBS79	West Terrace Link
LBS80	Sustrans Route 7
LBS81	Jubilee Path
LBS83	Badenoch Way
LBS135	Spey Access Point
LBS143	Link Path to Tombaraidh Wood
UBS34	Kingussie to Newtonmore via Loch Gynack
CC8	Glen Tromie

Map 23 KINGUSSIE



Map Legend

-  Core Paths
-  Cairngorms National Park
- LBSI** Path Reference Number



Reproduced by permission of Ordnance Survey on behalf of HMSO. © Crown copyright and database right 2010. All rights reserved. Ordnance Survey Licence number 100040965 Cairngorms National Park Authority.

This map must not be used for navigational purposes.